


Legend

- Outer Conductor
- Centreline of Proposed Line Route
- Outer Conductor
- Proposed Tower Location
- Existing 400kV Tower Location
- Temporary Access Route
- Temporary Working Area
- Temporary Stringing Area
- Temporary Guarding Location
- Geo-Directory point
- Planning Permission within 200m of centerline
- Distance to Existing Dwelling within 200m of centerline
- Existing Electricity Line
- Existing Oldstreet - Woodland 400kV Line
- ESB Property Boundary
- Existing Woodland Substation Boundary
- Woodland Substation Planning Area
- Public Road
- Boyne Valley Sites
- Meath Landmarks
- Boyne Valley Driving Route
- Meath Existing Driving Routes
- Meath Existing Paths and Cycling Routes
- Meath Potential Paths and Cycling Routes
- Draft Landscape Conservation Area
- Meath Landscapes of Exceptional Value
- Meath High Sensitivity Landscape
- Areas of Potential Tourism
- Scenic Viewpoints for County Meath
- National Monuments
- Record of Monuments and Places (RMP) / Sites and Monuments Record (SMR)
- Monuments Covered by Preservation Orders
- National Inventory of Architectural Heritage (NIAH)
- Potential National Monument
- Record of Protected Structures
- Architectural Conservation Area (ACA)
- Demesne Landscapes and Historic Gardens
- Sensitive Ecological Receptors
- Candidate Special Area of Conservation (cSAC)
- Special Protection Area (SPA)
- Geological Interest Site (surveyed by GSI)

NOTE: Transmission line and towers not to be scaled.

B	DEC 2014	Issued	G.F.	O.M.A.
A	JAN 2014	Issued	G.F.	M.H.
Issue	Date	Description	By	Chkd.

Client:



Project:

**NORTH-SOUTH 400 kV
INTERCONNECTION DEVELOPMENT**

Title:

**MSA 1:5,000 Line Route Map
Key Constraints and Ancillary Works**

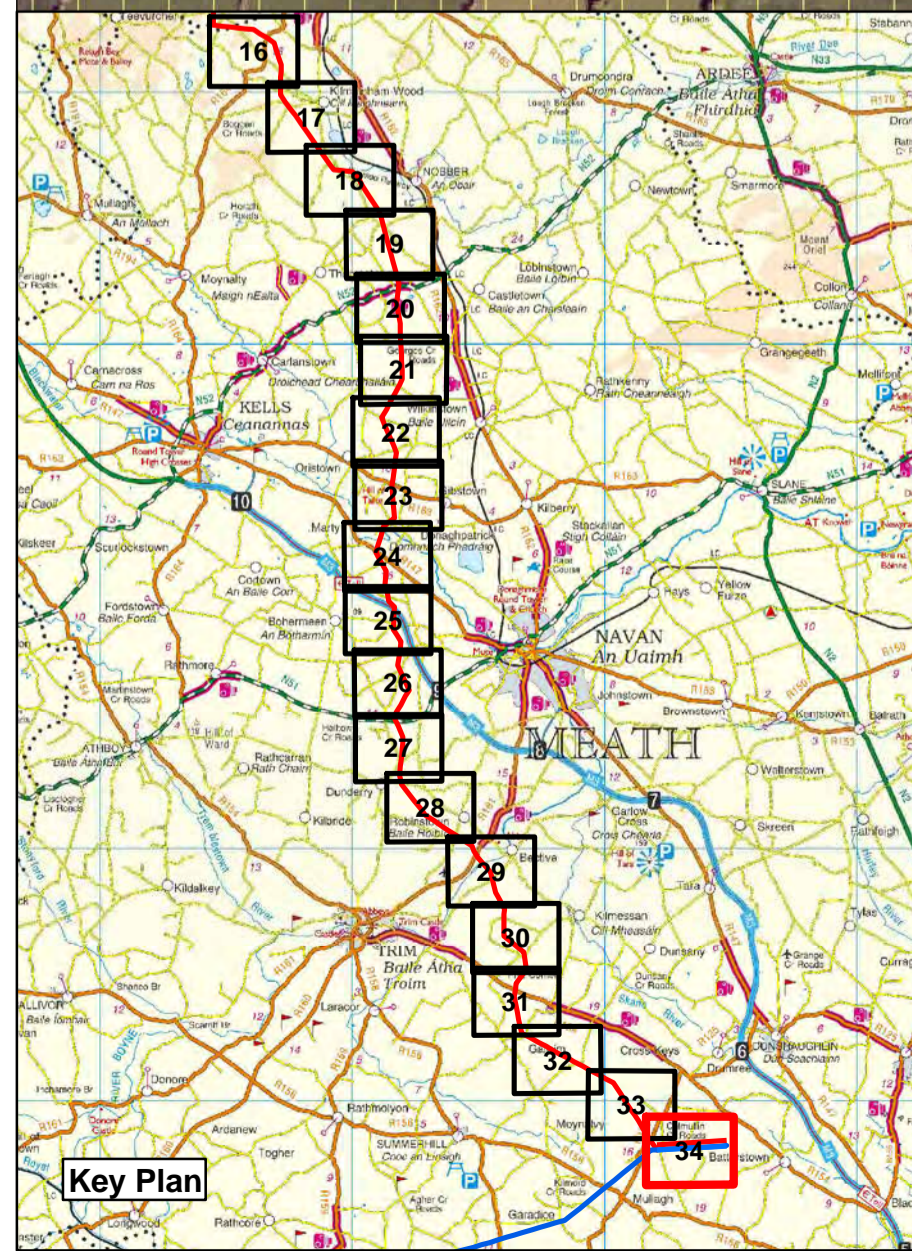

SHEET 34 OF 34

Scale @ A1: **1:5,000**

Prepared by:	Checked:	Date:
G.Fil	O.McAlister	December 2014
Project Director: Damien Grehan		



Consulting, Civil and Structural Engineers,
Block 10-4, Blanchardstown Corporate Park,
Dublin 15, Ireland.
tel: +353-(0)1-8030406
fax: +353-(0)1-8030409
e-mail: info@tobin.ie
www.tobin.ie

0 50 100 200 300 400 500
Metres

Ordnance Survey Ireland Licence No EN 0061514 ©Ordnance Survey Ireland and Government of Ireland
2005 Ordnance Survey Ireland Aerial Photography